

Scaled data based on original data using
LM-79-08 Approved Method: Electrical and Photometric Measurements of Solid-
State Lighting Products

Test Report Prepared for
Cooper Lighting Solutions
(formerly Eaton)

Brand: STREETWORKS

Report Number: P885513

Luminaire Tested: **NVN-SB6D-830-U-SL4-HSS**

Issue Date: 10/7/2024

Test Information

Test Method: LM-79-08
Report Number: P885513
TEST IS SCALED FROM IESNA LM-79-08 TEST DATA (G2-2405-108-10)
Test Lab: INNOVATION CENTER
Issue Date: 10/7/2024
Manufacturer: COOPER LIGHTING SOLUTIONS (FORMERLY EATON)
Product Line: STREETWORKS
Catalog Number: NVN-SB6D-830-U-SL4-HSS
Description: NAVION ROADWAY AND AREA HIGH DENSITY LED LUMINAIRE
(6) 80 CRI, 3000K, 900mA LIGHTSQUARES WITH 26 LEDS EACH AND TYPE IV SPILL
LIGHT ELIMINATOR OPTICS WITH HOUSE SIDE SHIELD
Light Source: -
Ballast/Driver: ELECTRONIC DRIVER

Summary

Lumens per Lamp: N/A
Luminaire Lumens: 37726 lumens
Efficiency: N/A
Efficacy: 85.7 lumens/watt
Luminous Opening: Rectangular (W 1' x L: 1.5' x H: 0')
IES Classification: Type IV - Short
BUG Rating: B3 - U0 - G5

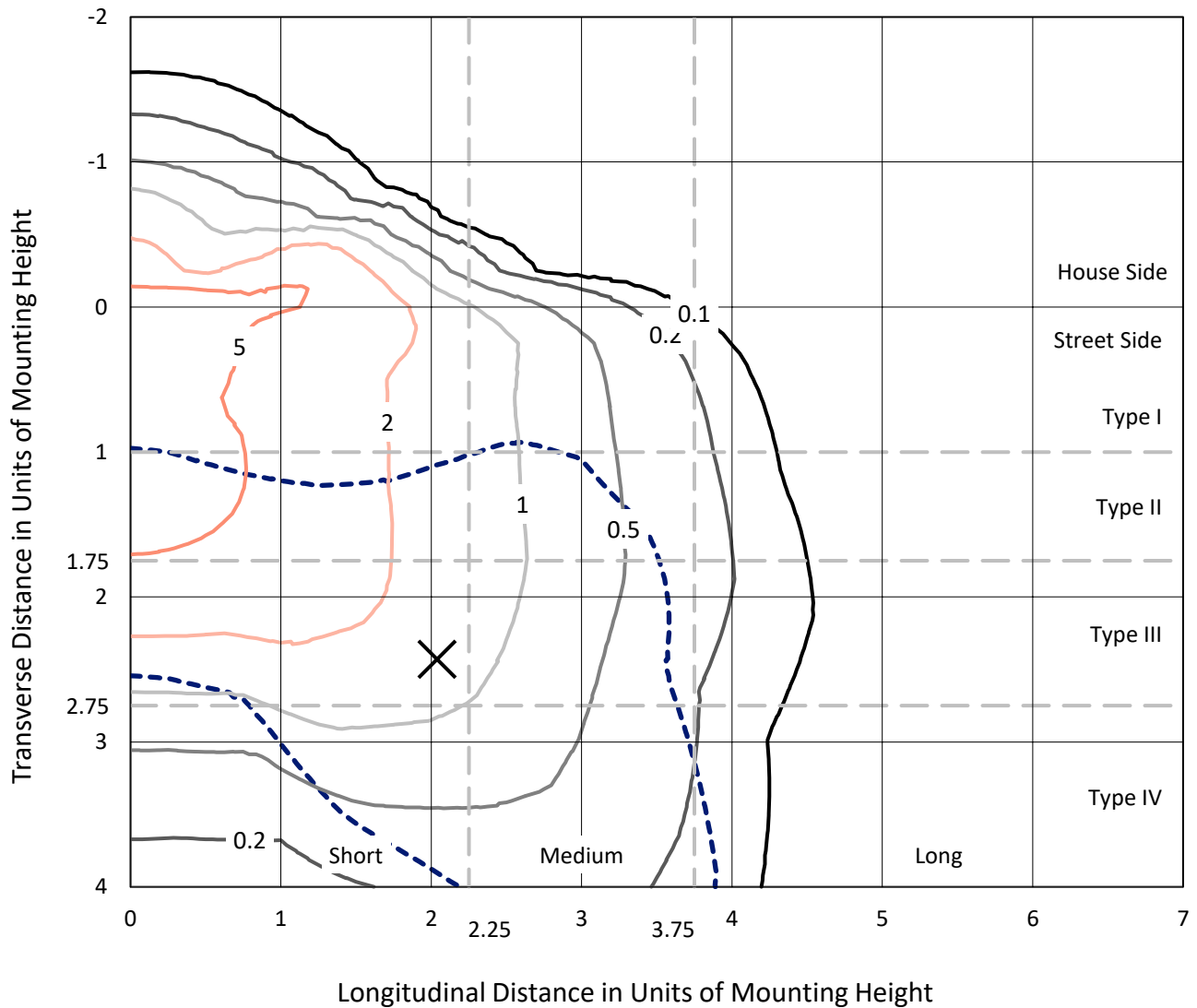
Input Watts (W): 440.1
Input Voltage (V): 120.0
Input Current (Ain): 3.68
Voltage Rise (V): NR
Power Factor: 0.998
Total Harmonic Distortion (THDi): 2.542
Frequency (hertz): 60
Stabilization Time: NR
Operation Time: NR
Ambient Temperature (°C): NR
Test Distance: 24 FT



REPORT NUMBER: P885513
 CATALOG NUMBER: NVN-SB6D-830-U-SL4-HSS

Iso-Footcandle Lines of Horizontal Illumination

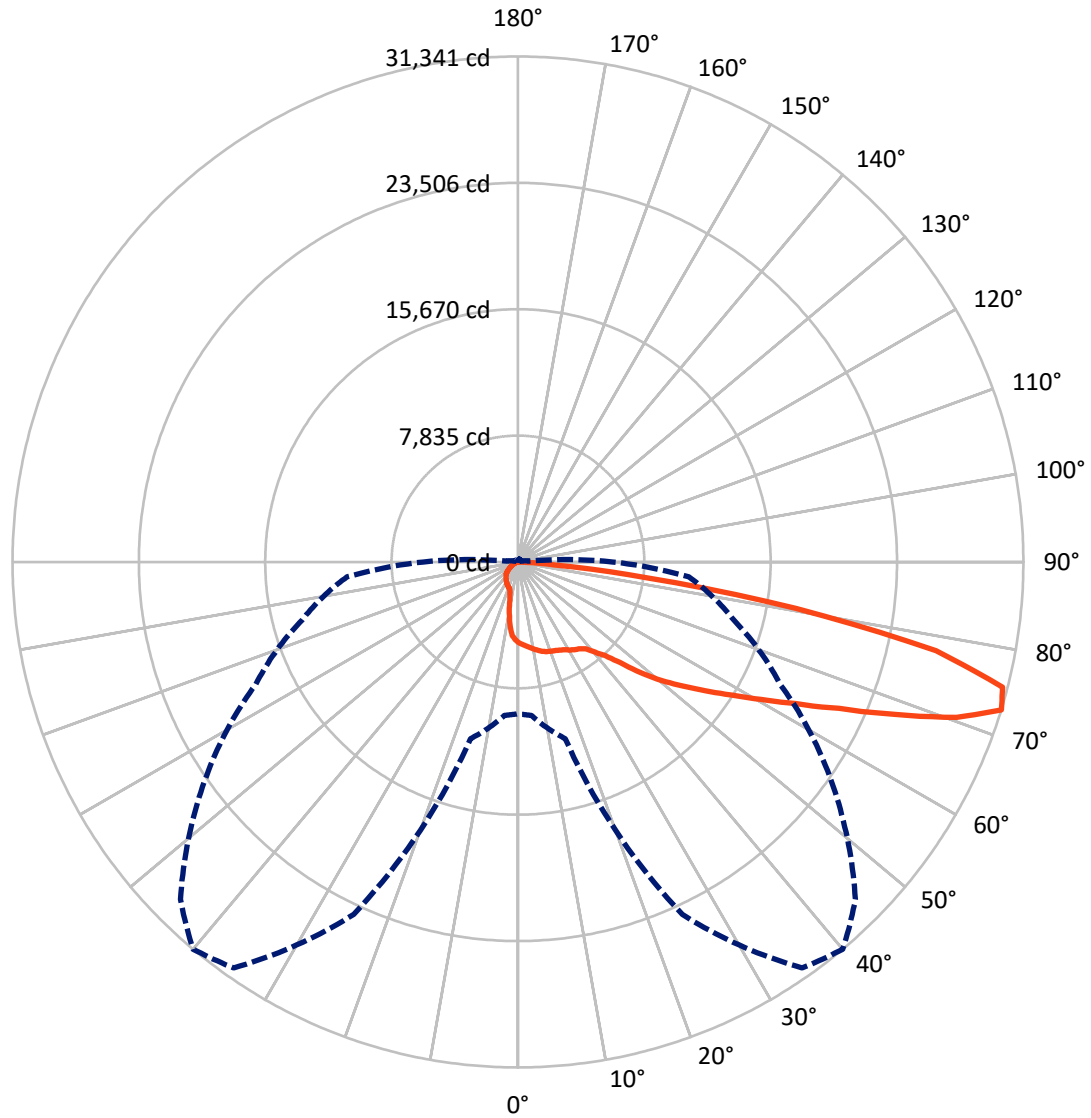
✕ Max cd
 - - - 1/2 Max cd



Based on 25 foot mounting height. Maximum calculated value = 9.2 fc
 Type IV - Short - N/A

REPORT NUMBER: P885513
CATALOG NUMBER: NVN-SB6D-830-U-SL4-HSS

Luminous Intensity Polar Plot



— Vertical Plane Through 40-Deg Lateral - - - Horizontal Cone Through 72.5-Deg Vertical

REPORT NUMBER: P885513
 CATALOG NUMBER: NVN-SB6D-830-U-SL4-HSS

FLUX DISTRIBUTION:

		Downward	Upward	Total
House Side	Lumens	4871.9	0.0	4871.9
	% Fixture	12.9	0.0	12.9
Street Side	Lumens	32854.1	0.0	32854.1
	% Fixture	87.1	0.0	87.1
Total	Lumens	37726.0	0.0	37726.0
	% Fixture	100.0	0.0	100.0

ZONAL LUMENS:

Zone	Lumens	% Fixture
0°-10°	456.2	1.2
10°-20°	1238.9	3.3
20°-30°	2004.6	5.3
30°-40°	2959.5	7.8
40°-50°	4981.0	13.2
50°-60°	7734.1	20.5
60°-70°	9677.5	25.7
70°-80°	7923.0	21.0
80°-90°	751.3	2.0
90°-100°	0.0	0.0
100°-110°	0.0	0.0
110°-120°	0.0	0.0
120°-130°	0.0	0.0
130°-140°	0.0	0.0
140°-150°	0.0	0.0
150°-160°	0.0	0.0
160°-170°	0.0	0.0
170°-180°	0.0	0.0
0°-90°	37726.0	100.0
0°-180°	37726.0	100.0

Coefficient of Utilization



REPORT NUMBER: P885513

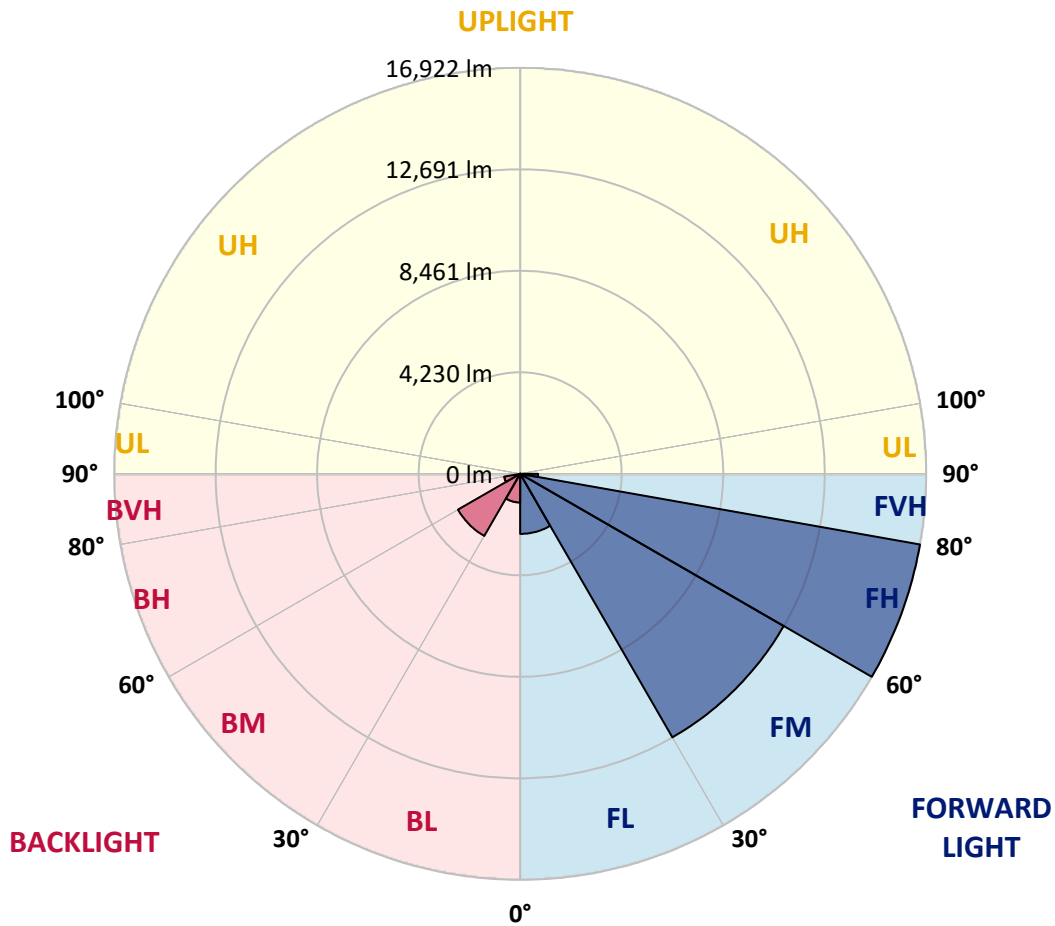
CATALOG NUMBER: NVN-SB6D-830-U-SL4-HSS

LUMINAIRE CLASSIFICATION SYSTEM LUMEN TABLE AND BUG RATING:

Zone	Lumens	% Fixture	Zone Rating/Lumen Limit		
			B	U	G
FL (0°-30°)	2503.9	6.6			
FM (30°-60°)	12682.8	33.6			
FH (60°-80°)	16921.8	44.9			G5
FVH (80°-90°)	745.6	2.0			G4/750
BL (0°-30°)	1195.8	3.2	B3/2500		
BM (30°-60°)	2991.7	7.9	B3/5000		
BH (60°-80°)	678.7	1.8	B2/1000		G2/1000
BVH (80°-90°)	5.7	0.0			G0/10
UL (90°-100°)	0.0	0.0		U0/0	
UH (100°-180°)	0.0	0.0		U0/0	

BUG Rating: B3-U0-G5

Type IV Short



REPORT NUMBER: P885513

CATALOG NUMBER: NVN-SB6D-830-U-SL4-HSS

CANDELA DISTRIBUTION (FULL):

	0°	5°	15°	25°	35°	40°	45°	55°	65°	75°	85°
0°	4995.2	4995.2	4995.2	4995.2	4995.2	4995.2	4995.2	4995.2	4995.2	4995.2	4995.2
2.5°	5145.8	5165.7	5154.3	5131.6	5125.9	5114.6	5100.4	5094.7	5074.8	5057.7	5037.8
5°	5290.7	5310.6	5296.4	5265.2	5251.0	5236.7	5216.9	5199.8	5160.0	5123.1	5077.6
7.5°	5449.9	5466.9	5449.9	5404.4	5381.7	5364.6	5336.2	5310.6	5265.2	5211.2	5154.3
10°	5626.0	5640.2	5614.7	5555.0	5518.1	5492.5	5466.9	5438.5	5395.9	5336.2	5268.0
12.5°	5790.8	5807.9	5768.1	5697.1	5654.4	5628.9	5600.5	5577.7	5535.1	5478.3	5407.2
15°	5941.4	5967.0	5898.8	5822.1	5773.8	5753.9	5725.5	5711.3	5682.9	5643.1	5577.7
17.5°	6055.1	6072.1	6001.1	5910.2	5856.2	5842.0	5822.1	5830.6	5824.9	5805.0	5762.4
20°	6151.7	6163.1	6069.3	5958.5	5898.8	5901.6	5896.0	5924.4	5935.7	5935.7	5932.9
22.5°	6271.0	6273.9	6154.5	6015.3	5944.3	5964.2	5972.7	6003.9	6026.7	6049.4	6100.5
25°	6427.3	6421.6	6279.6	6089.2	6026.7	6055.1	6075.0	6086.3	6111.9	6148.8	6265.3
27.5°	6660.3	6643.3	6461.4	6208.5	6134.6	6160.2	6197.2	6191.5	6180.1	6208.5	6404.6
30°	6955.8	6933.1	6691.6	6376.2	6308.0	6330.7	6342.1	6290.9	6208.5	6234.1	6526.8
32.5°	7424.6	7384.9	7049.6	6563.7	6458.6	6484.1	6469.9	6364.8	6242.6	6268.2	6648.9
35°	8240.1	8143.5	7669.0	6955.8	6629.0	6600.6	6566.5	6464.2	6313.7	6288.1	6751.2
37.5°	9973.4	9802.9	8993.1	7720.2	7015.5	6830.8	6725.7	6623.4	6390.4	6288.1	6867.7
40°	11928.3	11755.0	10820.2	8998.8	7657.6	7345.1	7095.0	6810.9	6469.9	6325.0	7049.6
42.5°	13968.5	13778.1	12817.7	10584.3	8575.4	7933.3	7467.3	6961.5	6600.6	6438.7	7291.1
45°	16247.3	16008.6	14752.7	12238.0	9908.1	8910.7	8066.8	7271.2	6827.9	6640.4	7620.7
47.5°	18651.1	18341.4	16682.0	13843.4	11343.0	10263.2	9163.6	7825.3	7163.2	6941.6	8066.8
50°	20782.2	20475.3	18673.9	15522.7	12684.1	11550.4	10413.8	8592.5	7666.2	7367.8	8666.4
52.5°	22313.7	22080.7	20486.7	17256.0	14079.3	12758.0	11547.6	9484.7	8302.6	7913.4	9373.9
55°	23339.5	23126.4	21771.0	18898.3	15701.7	14087.8	12664.2	10453.6	9069.8	8566.9	10155.3
57.5°	23961.8	23839.6	22700.2	20364.5	17310.0	15542.6	13942.9	11519.1	9973.4	9336.9	11027.6
60°	24183.4	24083.9	23277.0	21762.5	19253.5	17290.1	15446.0	12721.1	11070.2	10212.1	11922.6
62.5°	23592.4	23612.3	23691.8	23419.0	21302.2	19335.9	17247.5	14164.5	12286.3	11203.7	12763.7
65°	20810.6	20975.4	22487.1	25254.6	24015.7	21898.9	19540.5	15926.2	13678.6	12331.8	13431.4
67.5°	17230.4	17469.1	19350.1	26328.7	26908.3	25226.2	22734.3	18170.9	15338.0	13479.7	13684.3
70°	13189.9	13445.6	15724.5	26104.2	29616.2	28863.2	26683.8	21026.6	17057.1	14275.3	13039.3
72.5°	9413.6	9544.4	11340.1	24106.7	30727.2	31340.9	29593.5	23731.6	17935.1	13834.9	10635.5
75°	6614.8	6592.1	7782.7	19412.6	28996.8	31039.7	28573.4	22268.3	16230.2	10990.6	6558.0
77.5°	2881.2	2886.9	3887.1	11789.1	23143.4	26510.5	23751.5	13948.6	11314.6	5824.9	2767.5
80°	747.3	770.0	1426.4	4694.0	13934.4	17497.5	14485.6	6131.8	5228.2	1420.7	528.5
82.5°	264.3	281.3	656.4	1474.7	5140.1	8024.2	6450.0	1960.6	1363.9	406.3	142.1
85°	76.7	90.9	352.3	451.8	1062.7	2267.5	1565.6	380.8	335.3	210.3	36.9
87.5°	0.0	11.4	71.0	62.5	62.5	42.6	79.6	42.6	54.0	25.6	11.4
90°	0.0	0.0	0.0	0.0	0.0	0.0	0.0	0.0	0.0	0.0	0.0

REPORT NUMBER: P885513
 CATALOG NUMBER: NVN-SB6D-830-U-SL4-HSS

CANDELA DISTRIBUTION (continued):

	90°	95°	105°	115°	125°	135°	145°	155°	165°	175°	180°
0°	4995.2	4995.2	4995.2	4995.2	4995.2	4995.2	4995.2	4995.2	4995.2	4995.2	4995.2
2.5°	5020.8	5000.9	4958.3	4912.8	4870.2	4830.4	4819.1	4776.4	4756.5	4759.4	4756.5
5°	5046.4	5009.4	4927.0	4827.6	4725.3	4608.8	4512.2	4375.8	4259.3	4245.1	4236.6
7.5°	5114.6	5054.9	4921.4	4728.1	4472.4	4151.3	3853.0	3557.5	3389.8	3298.9	3293.2
10°	5219.7	5140.1	4935.6	4566.2	4023.5	3449.5	2997.7	2625.5	2435.1	2347.0	2330.0
12.5°	5344.7	5256.6	4958.3	4290.6	3443.8	2690.8	2202.1	1974.8	1935.0	1929.3	1926.5
15°	5520.9	5424.3	4983.9	3918.3	2815.9	2048.7	1824.2	1827.0	1858.3	1875.3	1872.5
17.5°	5717.0	5620.3	4946.9	3463.7	2196.4	1750.3	1744.6	1770.2	1815.7	1832.7	1829.9
20°	5915.9	5824.9	4816.2	2929.5	1775.9	1667.9	1690.6	1719.1	1764.5	1787.3	1787.3
22.5°	6120.4	6040.9	4608.8	2361.2	1602.6	1608.2	1636.7	1665.1	1716.2	1741.8	1741.8
25°	6339.2	6271.0	4333.2	1892.4	1528.7	1545.7	1582.7	1616.8	1670.8	1702.0	1702.0
27.5°	6560.9	6509.7	4020.6	1579.8	1460.5	1480.4	1523.0	1568.5	1622.5	1659.4	1662.2
30°	6802.4	6774.0	3770.6	1463.3	1395.1	1412.2	1460.5	1511.6	1571.3	1616.8	1622.5
32.5°	7049.6	7043.9	3648.4	1548.6	1335.5	1346.8	1389.5	1440.6	1514.5	1571.3	1577.0
35°	7293.9	7305.3	3577.4	1790.1	1315.6	1284.3	1312.7	1358.2	1446.3	1517.3	1528.7
37.5°	7606.5	7634.9	3574.5	2051.5	1363.9	1221.8	1241.7	1273.0	1349.7	1432.1	1446.3
40°	8072.5	8223.1	3756.4	2276.0	1449.1	1165.0	1170.7	1176.4	1216.1	1284.3	1307.1
42.5°	8691.9	9132.3	4412.7	2429.4	1483.2	1113.8	1093.9	1062.7	1057.0	1093.9	1113.8
45°	9462.0	10232.0	5566.4	2514.7	1449.1	1057.0	1003.0	920.6	889.4	914.9	914.9
47.5°	10368.4	11436.7	6933.1	2534.6	1392.3	986.0	889.4	781.4	755.8	764.3	761.5
50°	11252.1	12340.3	8135.0	2369.7	1298.5	895.0	764.3	673.4	656.4	659.2	659.2
52.5°	12033.4	12650.0	8476.0	1980.5	1173.5	784.2	656.4	593.9	582.5	582.5	579.7
55°	12550.6	12314.7	7558.2	1514.5	1017.2	670.6	562.6	531.3	525.7	522.8	517.1
57.5°	12658.6	11223.6	5708.4	1093.9	795.6	565.4	500.1	483.0	471.7	460.3	454.6
60°	12272.1	9405.1	3634.2	764.3	596.7	483.0	443.3	431.9	409.2	386.4	377.9
62.5°	11436.7	7103.6	2011.7	531.3	480.2	412.0	392.1	377.9	335.3	298.3	287.0
65°	10314.4	4722.5	889.4	414.8	392.1	346.7	335.3	315.4	264.3	221.6	213.1
67.5°	9186.3	2719.2	400.6	332.4	315.4	284.1	275.6	261.4	224.5	184.7	179.0
70°	7899.2	1378.1	275.6	264.3	244.4	215.9	224.5	221.6	184.7	150.6	144.9
72.5°	5881.8	684.8	207.4	198.9	176.2	153.4	184.7	181.9	144.9	113.7	108.0
75°	3330.2	338.1	150.6	139.2	105.1	113.7	147.8	139.2	99.4	73.9	68.2
77.5°	1321.3	173.3	99.4	85.2	62.5	76.7	108.0	93.8	51.1	31.3	28.4
80°	304.0	85.2	51.1	36.9	28.4	45.5	56.8	34.1	14.2	2.8	0.0
82.5°	85.2	36.9	17.0	14.2	14.2	17.0	14.2	5.7	0.0	0.0	0.0
85°	28.4	17.0	5.7	2.8	2.8	2.8	2.8	0.0	0.0	0.0	0.0
87.5°	11.4	5.7	0.0	0.0	0.0	0.0	0.0	0.0	0.0	0.0	0.0
90°	0.0	0.0	0.0	0.0	0.0	0.0	0.0	0.0	0.0	0.0	0.0

(END OF REPORT)